















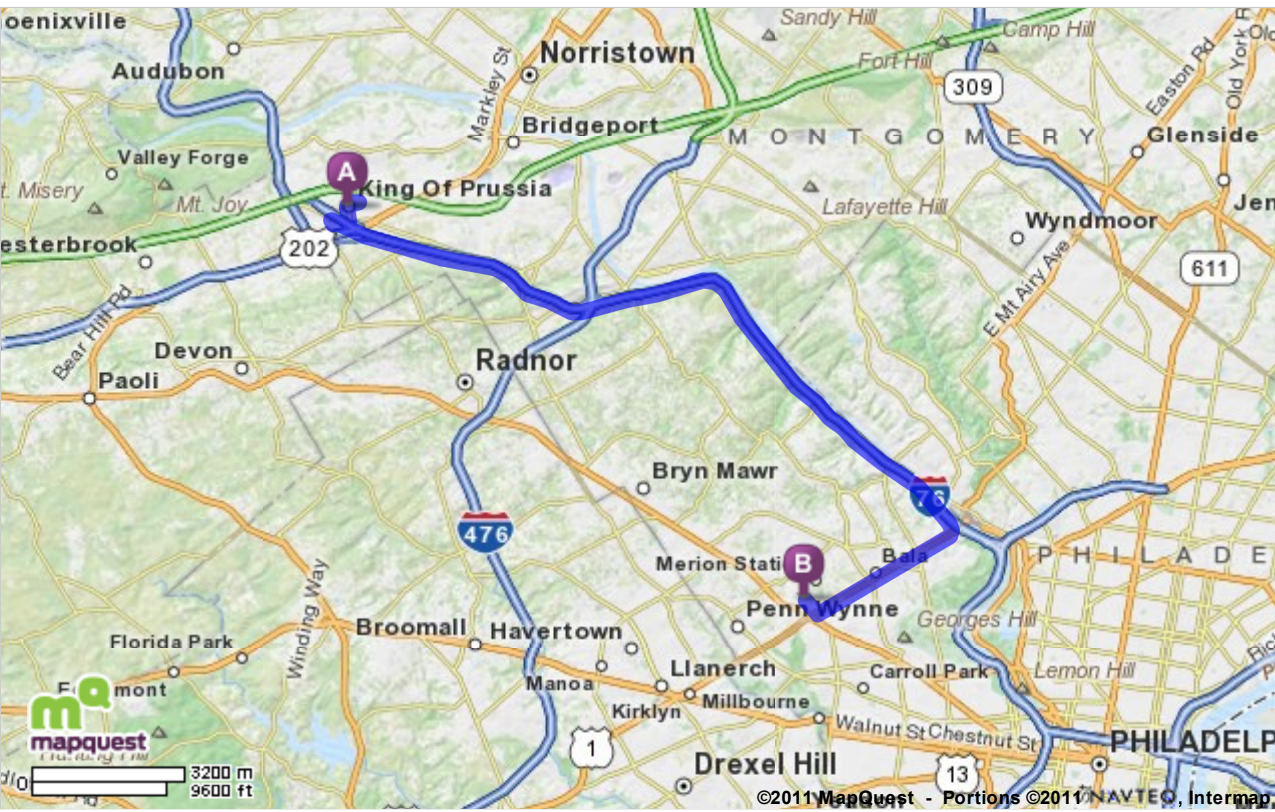
Trip to:
 100 E Wynnewood Road
 Wynnewood, PA 19096
16.65 miles
25 minutes

Notes

Saint Charles Borromeo Seminary
 100 E. Wynnewood Road
 Wynnewood, Pennsylvania 19096
 (610) 667-3394

 King of Prussia, PA	Miles Per Section	Miles Driven
 1. Start out going EAST on MALL BLVD.	Go 0.2 Mi	0.2 mi
 2. Make a U-TURN onto MALL BLVD. <i>If you reach WILLS BLVD you've gone about 0.2 miles too far</i>	Go 0.5 Mi	0.7 mi
  3. Turn SLIGHT RIGHT onto N GULPH RD / PA-363. <i>N GULPH RD is just past PULASKI DR</i>	Go 0.3 Mi	1.0 mi
  4. Merge onto I-76 E toward PHILADELPHIA.	Go 12.6 Mi	13.6 mi
  5. Merge onto US-1 S / CITY AVE via EXIT 339.	Go 2.8 Mi	16.3 mi
 6. Turn RIGHT onto E WYNNEWOOD RD. <i>E WYNNEWOOD RD is just past N 63RD ST</i>	Go 0.3 Mi	16.6 mi
 7. 100 E WYNNEWOOD ROAD. <i>Your destination is just past S LATCHES LN If you reach BEACOM LN you've gone a little too far</i>	Go 0.01 Mi	16.6 mi
 100 E Wynnewood Road Wynnewood, PA 19096	16.6 mi	16.6 mi

Total Travel Estimate: 16.65 miles - about 25 minutes



[All rights reserved. Use subject to License/Copyright](#)

Directions and maps are informational only. We make no warranties on the accuracy of their content, road conditions or route usability or expeditiousness. You assume all risk of use. MapQuest and its suppliers shall not be liable to you for any loss or delay resulting from your use of MapQuest. Your use of MapQuest means you agree to our [Terms of Use](#)